

A & J, L.L.C. GENERAL SITE PLAN HOTEL, RESTAURANT, TRUCK SERVICE & FUELING

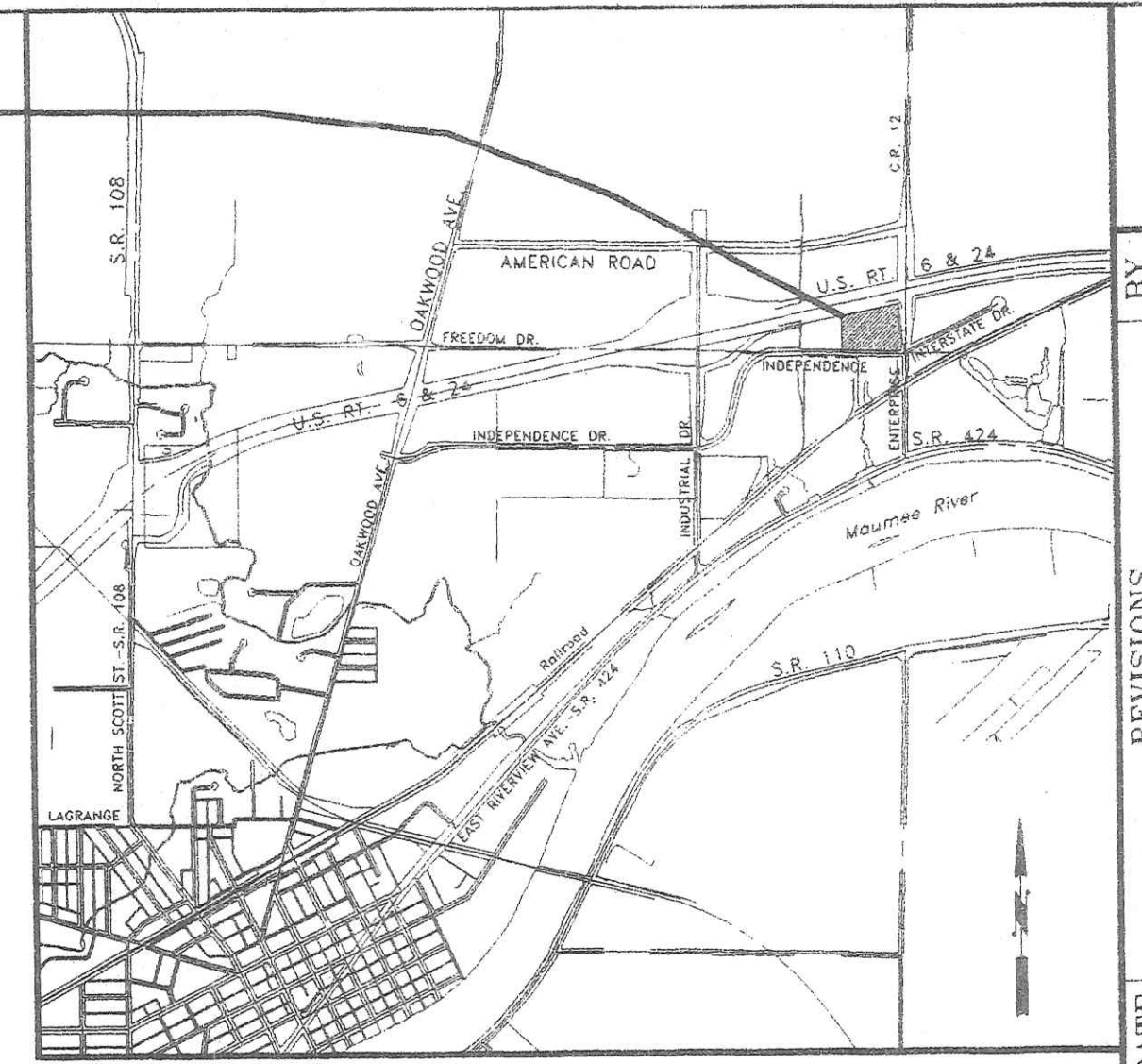
For: Jagdev S. Grewal & Amarjit S. Grewal
Deed Ref: OR 125, Pg. 116

A parcel of land being part of the Southeast Quarter (1/4),
of the Southeast Quarter (1/4) of Section Six (6), T-5-N,
R-7-E, Liberty Township, City of Napoleon, State of Ohio.

ZONING DISTRICT = C-5, HIGHWAY COMMERCIAL

PROJECT LOCATION

SHEET NO.
1 OF 5



LOCATION PLAN

Existing
Structure
Schedule:

Legend

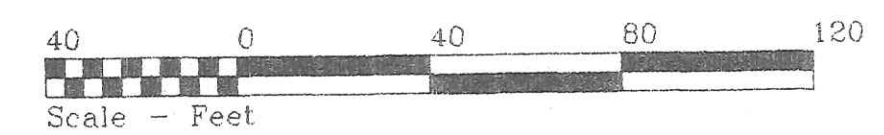
- A = Iron pin found
- B = Monument Box/iron pin found
- C = Railroad spike found
- D = 5/8" x 30" iron pin
w/reference cap set

- Asphalt
- Electrical Line
- Swale
- Underground Telephone Line
- Sanitary
- Water Line
- Right of Way
- Gas Line
- Storm Sewer Line

- Spot Elevation
- Fire Hydrant
- Water Valve
- Water Valve
- Power Pole
- Light Pole
- Guy Anchor
- Slope direction
- Curb Inlet
- Man Hole
- Catch Basin
- Edge of Asphalt

Notes:

1. Elevations are based on City of Napoleon Benchmark #19.
2. Add 600.00 to all Spot Elevations.
3. Centerlines and Stationing are referenced to O.D.O.T. Plans Hen-6-13.15




1270 Independence Dr
Index of Drawings:

- 1) SITE SCHEMATIC AND LOCATION PLAN
- 2) SITE UTILITY & LAYOUT PLAN
- 3) WATER & SEWER PROFILES & DETAILS
- 4) SITE PAVEMENT/GRADING PLAN
- 5) GENERAL SPECIFICATIONS & QUANTITIES

NEW DIMENSIONS
 1445 SCOTT STREET, P.O. BOX 174
 NAPOLEON, OHIO 43545
 (419) 599-8339
 CONSTRUCTION & PLANNING ASSISTANCE

NAPOLEON AUTO & TRUCK PLAZA
 CITY OF NAPOLEON, STATE OF OHIO
 BEST WESTERN HOTEL SITE
 SITE SCHEMATIC & LOCATION PLAN



DRAWN BY: R.D.S.
 DATE: JULY, 2003
 HORIZ. SCALE: NOTED
 VERT. SCALE: NONE

SHEET NO.
1 OF 5

